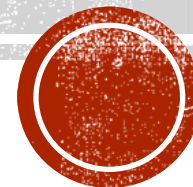


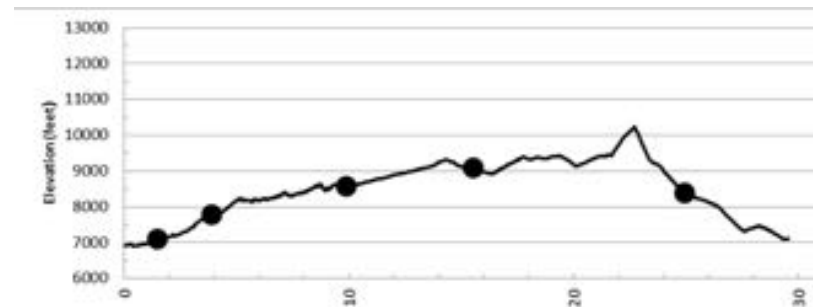
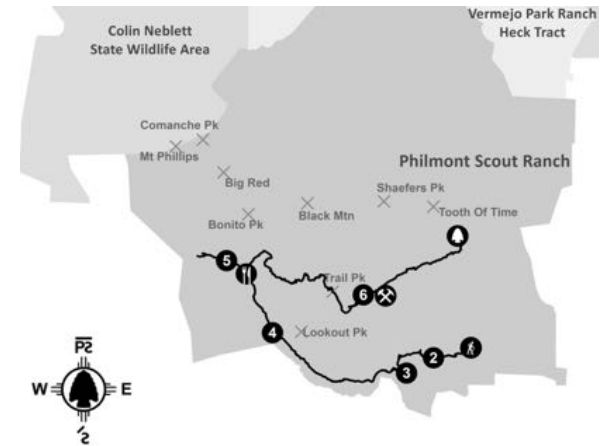
PHILMONT TREK OPTIONS

Updated for 2016 Trek Guide



ITINERARY 7-01

| | |
|-----------------------------|--|
| Rating | Challenging (maximum program time) |
| Length | 30 miles |
| Campsite Elevations | 7,120' Minimum 9,120' Maximum |
| Camping & Hiking Highlights | <ul style="list-style-type: none"> • The Notch • Rayado Canyon Trail • Porcupine Camp • Trail Peak - B-24 Bomber |
| Program Highlights | <ul style="list-style-type: none"> • Search & Rescue • Fly Tying & Fishing • Spar Pole Climbing • Company Meeting Campfire |

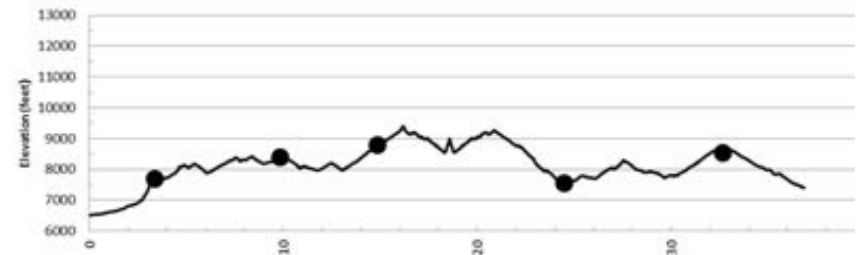


ITINERARY 7-01 - PROGRAM

| Day | Camp | Program | Notes |
|-----|-----------------------|---|----------------------|
| 1 | Base | Opening Campfire | |
| 2 | Rayado River | Ranger Training | |
| 3 | Carson Meadows | Cantina @ Abreu Search & Rescue, Wilderness Medicine | |
| 4 | Fish Camp | Fly Tying & Fishing, Tour Waite Phillips Fishing Lodge | |
| 5 | Porcupine | Homesteading @ Crooked Creek | |
| 6 | Crater Lake | Side Hike Trail Peak Continental Tie & Lumber Company, Company Meeting Campfire | |
| 7 | Base | Hike over Lovers Leap Awards Campfire Conservation | Conservation project |

ITINERARY 7-02

| | |
|-----------------------------|---|
| Rating | Challenging (maximum program time) |
| Length | 38 miles |
| Campsite Elevations | 7,530' Minimum 8,785' Maximum |
| Camping & Hiking Highlights | <ul style="list-style-type: none"> • Sunset from Backache Springs • Tooth of Time - 9,003 ft. • Window Rock & Hidden Valley • Sunset from Devils Wash Basin |
| Program Highlights | <ul style="list-style-type: none"> • Spar Pole Climbing • Company Meeting Campfire • Demonstration Forest • Horse Rides |

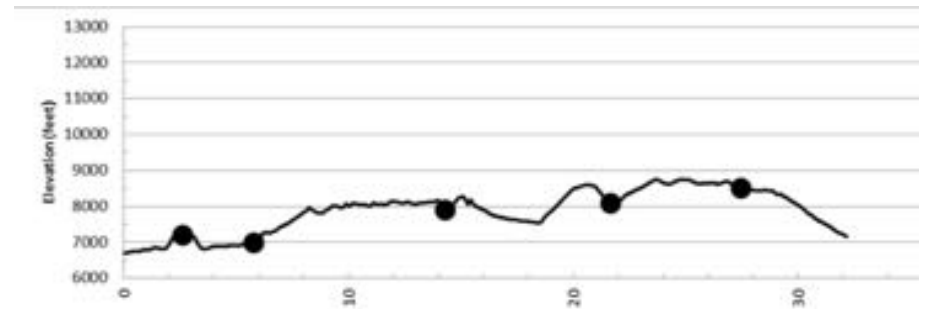


ITINERARY 7-02 - PROGRAM

| Day | Camp | Program | Notes |
|-----|--------------------|--|---|
| 1 | Base | Opening Campfire | |
| 2 | Backache Springs | Ranger Training | |
| 3 | Crater Lake | Side Hike Trail Peak Continental Tie & Lumber Company, Company Meeting Campfire | |
| 4 | Shaefers Pass | Side Hike Tooth of Time Conservation | Dry Camp Conservation project Food Pickup |
| 5 | Clarks Fork | Western Lore, Branding, Chuckwagon Dinner, Cowboy Campfire | |
| 6 | Devils Wash Basin | AM Horse Rides @ Clarks Fork Visit Demonstration Forest Hike via Window Rock & Hidden Valley | Dry Camp Food Pickup |
| 7 | Base | Hike to Ute Park Turnaround Awards Campfire | |

ITINERARY 7-03

| | |
|-----------------------------|---|
| Rating | Challenging (maximum program time) |
| Length | 35 miles |
| Campsite Elevations | 7,040' Minimum 8,460' Maximum |
| Camping & Hiking Highlights | <ul style="list-style-type: none"> • Sunset from House Canyon • Hart Peak - 7,975 ft. • Wilson Mesa • Sunset from Santa Claus |
| Program Highlights | <ul style="list-style-type: none"> • Atlatl & Petroglyphs • Challenge Events • Spar Pole Climbing • Company Meeting • Campfire |

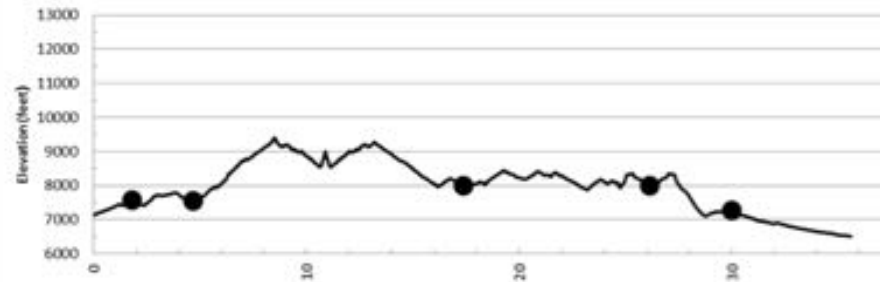
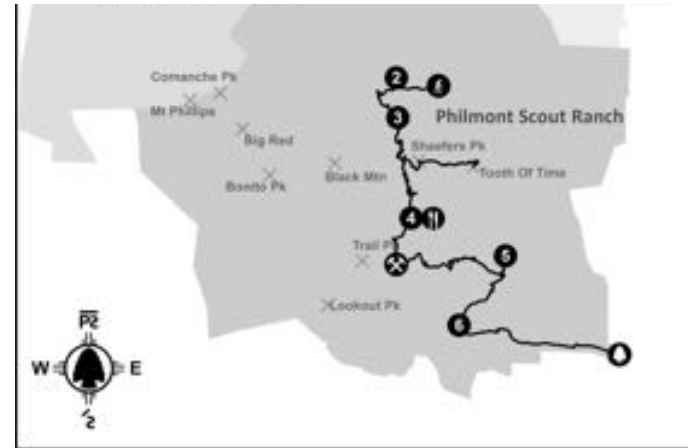


ITINERARY 7-03 - PROGRAM

| Day | Camp | Program | Notes |
|-----|------------------------|---|---------------------------------|
| 1 | Base | Opening Campfire | |
| 2 | House Canyon | Ranger Training | |
| 3 | Indian Writings | Archaeology, Petroglyphs Tour, Atlatl | Showers Conservation project |
| 4 | Dan Beard | Climb Hart Peak; Challenge Events | |
| 5 | Pueblano | Homesteading @ Rich Cabins Hike over Wilson Mesa Company Meeting Campfire | Food Pickup |
| 6 | Santa Claus | Continental Tie & Lumber Company | |
| 7 | Base | Hike to Bear Canyon Turnaround Awards Campfire | |

ITINERARY 7-04

| | |
|-----------------------------|---|
| Rating | Challenging (maximum program time) |
| Length | 36 miles |
| Campsite Elevations | 7,185' Minimum 7,960' Maximum |
| Camping & Hiking Highlights | <ul style="list-style-type: none"> • Cathedral Rock Camp • Tooth of Time - 9,003 ft. • Urraca Mesa • Sunrise from Inspiration Point |
| Program Highlights | <ul style="list-style-type: none"> • Cowboy Campfire • Horse Rides • Challenge Events • Mexican Dinner |

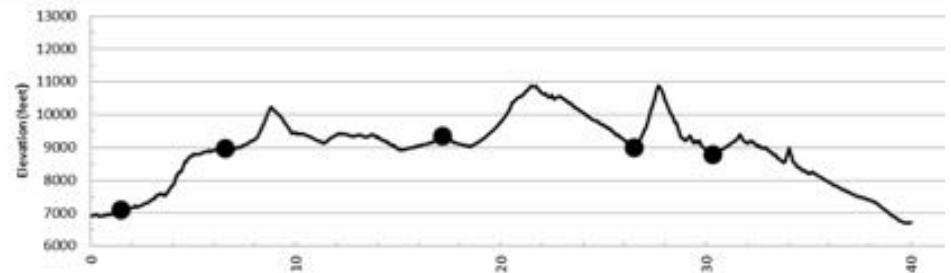
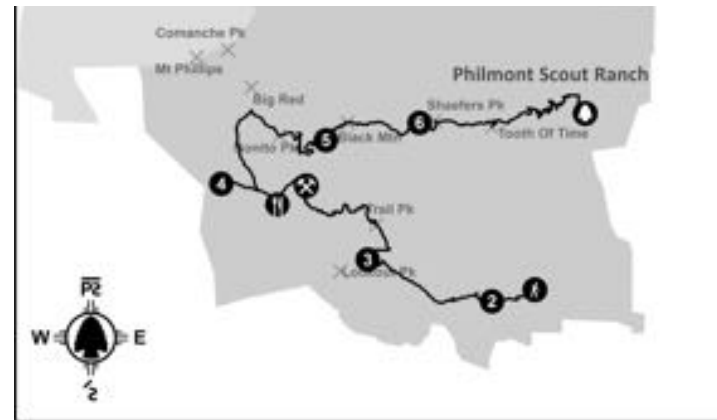


ITINERARY 7-04 - PROGRAM

| Day | Camp | Program | Notes |
|-----|--------------------|---|-------------------------------------|
| 1 | Base | Opening Campfire | |
| 2 | Cathedral Rock | Ranger Training | Trail Camp |
| 3 | Clarks Fork | Visit Demonstration Forest Western Lore, Branding, Chuckwagon Dinner, Cowboy Campfire | Showers |
| 4 | Miners Park | AM Horse Rides @ Clarks Fork "OR" Side Hike the Tooth of Time | Showers |
| 5 | Urraca | Climbing Wall and Tower @ Miners Park Challenge Events | Food Pickup Conservation project |
| 6 | Abreu | Cantina, Mexican Homestead, Mexican Dinner | |
| 7 | Base | Hike to Rayado Rancho Awards Campfire | |

ITINERARY 7-05 HIGHLIGHTS

| | |
|-----------------------------|---|
| Rating | Rugged (good mix of program and hiking) |
| Length | 40 miles |
| Campsite Elevations | 7,120' Minimum 9,360' Maximum |
| Camping & Hiking Highlights | <ul style="list-style-type: none"> • Rayado River Camp • Trail Peak - B-24 Bomber • Black Mountain - 10,889 ft. • Tooth of Time - 9,003 ft. |
| Program Highlights | <ul style="list-style-type: none"> • Abreu Cantina • Homesteading • Blacksmithing • .58 Caliber Black Powder Rifles |

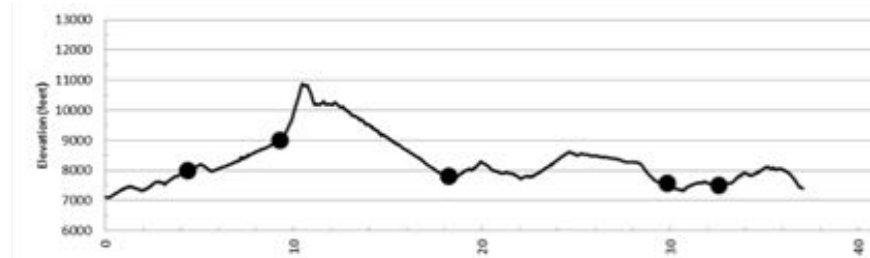


ITINERARY 7-05 - PROGRAM

| Day | Camp | Program | Notes |
|-----|-----------------------|--|-------------------------------------|
| 1 | Base | Opening Campfire | |
| 2 | Rayado River | Ranger Training; Trail Camp | Trail camp |
| 3 | Lower Bonito | Cantina, Mexican Homestead @ Abreu | Trail camp |
| 4 | Crooked Creek | Side Hike Trail Peak Homesteading | Conservation project Food pickup |
| 5 | Black Mountain | Climb Bonito Peak Black Powder Rifles & Blacksmithing | |
| 6 | Shaefers Pass | Side Hike Black Mountain Urraca Camp | Dry camp |
| 7 | Base | Hike in via Tooth Ridge and Tooth of Time Awards Campfire | |

ITINERARY 7-06 HIGHLIGHTS

| | |
|-----------------------------|---|
| Rating | Rugged (good mix of program and hiking) |
| Length | 40 miles |
| Campsite Elevations | 7,520' Minimum 9,040' Maximum |
| Camping & Hiking Highlights | <ul style="list-style-type: none"> • Lovers Leap • Black Mountain - 10,889 ft. • Window Rock & Hidden Valley • Martinez Springs |
| Program Highlights | <ul style="list-style-type: none"> • .58 Caliber Black Powder Rifles • Blacksmithing • Demonstration Forest • 12 Gauge Shotgun Shooting |

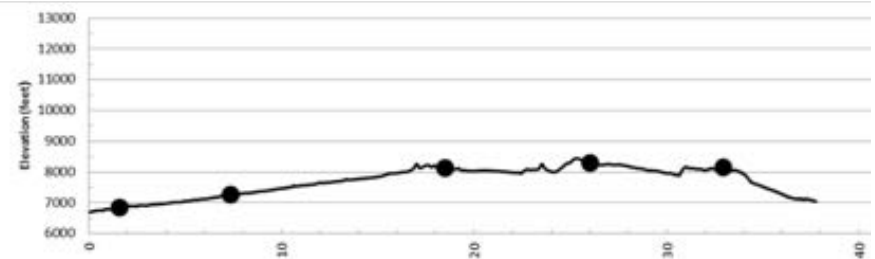


ITINERARY 7-06 - PROGRAM

| Day | Camp | Program | Notes |
|-----|-----------------------|---|------------------------------------|
| 1 | Base | Opening Campfire | |
| 2 | Miners Park | Ranger Training Climbing Wall & Tower | Showers |
| 3 | Black Mountain | Black Powder Rifles & Blacksmithing | |
| 4 | Hunting Lodge | Climb Black Mountain Visit Demonstration Forest Tour Mr. Phillips Hunting Lodge Fly Fishing @ Cimarroncito Reservoir | |
| 5 | Harlan | 12 Gauge Shotgun Shooting & Reloading, Burro Racing | Food pickup |
| 6 | Martinez Springs | | Trail camp Conservation project |
| 7 | Base | Hike in via Ute Park Turnaround Awards Campfire | |

ITINERARY 7-07 HIGHLIGHTS

| | |
|-----------------------------|---|
| Rating | Rugged (good mix of program and hiking) |
| Length | 39 miles |
| Campsite Elevations | 7,040' Minimum 8,640' Maximum |
| Camping & Hiking Highlights | <ul style="list-style-type: none"> • T-Rex Track • Ring Place • Beatty Lakes • Sunset from Horse Canyon |
| Program Highlights | <ul style="list-style-type: none"> • Railroading • Blacksmithing • Mountain Biking • Challenge Events |

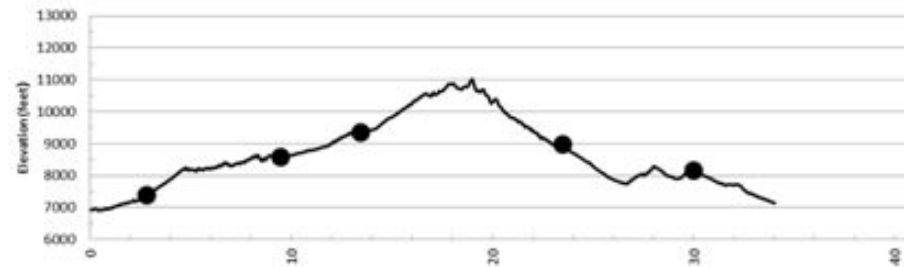
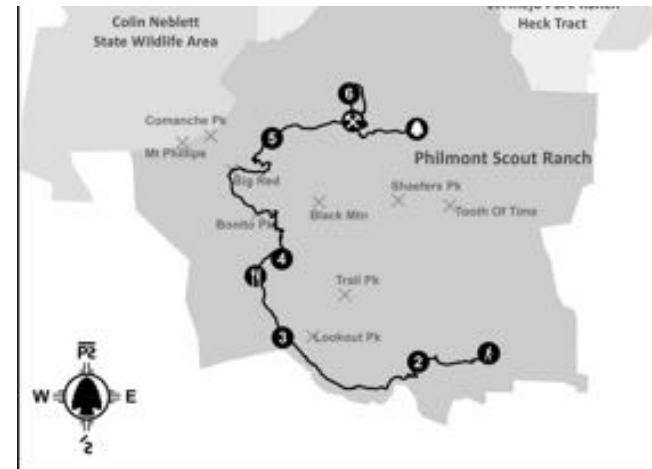


ITINERARY 7-07 - PROGRAM

| Day | Camp | Program | Notes |
|-----|------------------------|--|--------------|
| 1 | Base | Opening Campfire | |
| 2 | Anasazi | Ranger Training T-Rex Footprint | Trail camp |
| 3 | Metcalf Station | Railroading, Morse Code, Blacksmithing, Campfire | Conservation |
| 4 | Ring Place | Folkweather Forecasting, Astronomy | Food Pickup |
| 5 | Beatty Lakes | Side Hike to Whiteman Vega for Mountain Biking | Trail camp |
| 6 | Horse Canyon | Challenge Events @ Dan Beard | |
| 7 | Base | Cantina @ Ponil Hike to Ponil Turnaround Awards Campfire | |

ITINERARY 7-08 HIGHLIGHTS

| | |
|-----------------------------|--|
| Rating | Rugged (good mix of program and hiking) |
| Length | 32 miles |
| Campsite Elevations | 7,560' Minimum 9,340' Maximum |
| Camping & Hiking Highlights | <ul style="list-style-type: none"> • Old Abreu Camp • The Notch • Bonito Peak - 10,610 ft. • Big Red - 11,020 ft. |
| Program Highlights | <ul style="list-style-type: none"> • Fly Tying & Fishing • Cowboy Campfire • Demonstration Forest • Rock Climbing & Rappelling |

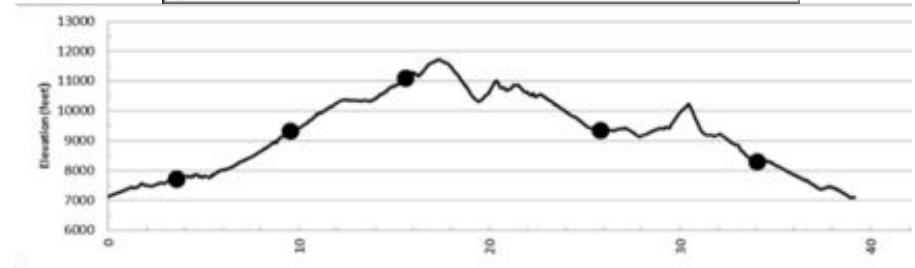
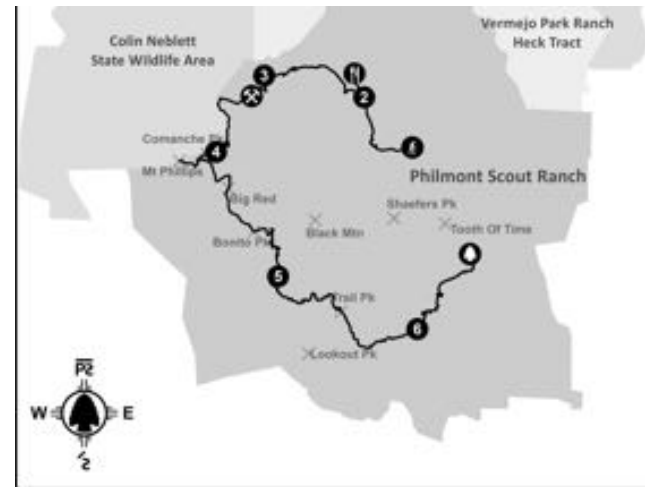


ITINERARY 7-08 - PROGRAM

| Day | Camp | Program | Notes |
|-----|---------------------|--|---------------------------------|
| 1 | Base | Opening Campfire | |
| 2 | Old Abreu | Ranger Training | Trail camp |
| 3 | Fish Camp | Fly Tying & Fishing, Tour Mr. Phillips Fishing Lodge | |
| 4 | Beaubien | Western Lore, Branding, Chuckwagon Dinner, Cowboy Campfire | Food Pickup Showers |
| 5 | Lamberts Mine | Climb Bonito Peak & Big Red | Trail camp |
| 6 | Cimarroncito | Tour Mr. Phillips Hunting Lodge Visit Demonstration Forest | Conservation project Showers |
| 7 | Base | Rock Climbing & Rappelling Hike to Cimarroncito Turnaround Awards Campfire | |

ITINERARY 7-09 HIGHLIGHTS

| | |
|-----------------------------|---|
| Rating | Rugged (good mix of program and hiking) |
| Length | 41 miles |
| Campsite Elevations | 7,660' Minimum 11,100' Maximum |
| Camping & Hiking Highlights | <ul style="list-style-type: none"> • Sawmill Canyon • Sunrise from Comanche Peak • Mt. Phillips - 11,736 ft. • Trail Peak - B-24 Bomber |
| Program Highlights | <ul style="list-style-type: none"> • .30-06 Rifle Shooting • Roping & Branding • Cowboy Campfire • Horse Rides |

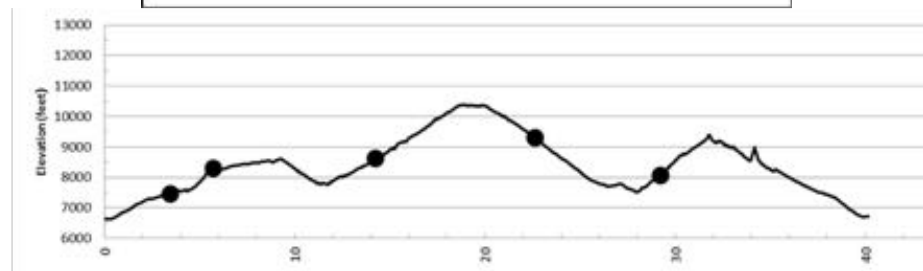


ITINERARY 7-09 - PROGRAM

| Day | Camp | Program | Notes |
|-----|-----------------|--|----------------------------------|
| 1 | Base | Opening Campfire | |
| 2 | Ute Springs | Ranger Training | Trail camp |
| 3 | Sawmill | Hike Up Sawmill Canyon; .30-06 Rifle Shooting & Reloading | Showers Food Pickup |
| 4 | Comanche Peak | Sunrise from east of camp on following morning | Dry camp Conservation project |
| 5 | Beaubien | Side Hike Mt. Phillips Hike over Big Red & Bonito Peak Western Lore, Branding, Chuckwagon Dinner, Cowboy Campfire | Showers |
| 6 | Aguila | AM Horse Rides Hike over Trail Peak | Trail camp |
| 7 | Base | Hike over Lovers Leap to Lovers Turnaround Awards Campfire | |

ITINERARY 7-10 HIGHLIGHTS

| | |
|-----------------------------|--|
| Rating | Rugged (good mix of program and hiking) |
| Length | 42 miles |
| Campsite Elevations | 7,360' Minimum 9,360' Maximum |
| Camping & Hiking Highlights | <ul style="list-style-type: none"> • Deer Lake Camp • Sawmill Canyon • North Fork Cimarroncito Creek • Tooth of Time - 9,003 ft. |
| Program Highlights | <ul style="list-style-type: none"> • 12 Gauge Shotgun Shooting • Mining & Blacksmithing • The Stomp • Roping & Branding |

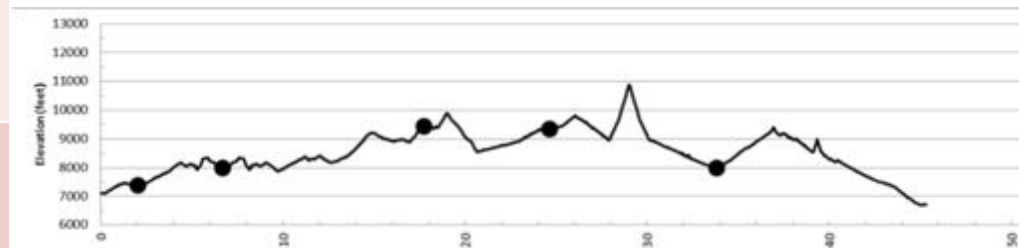


ITINERARY 7-10 - PROGRAM

| Day | Camp | Program | Notes |
|-----|---------------------|--|---------------------------|
| 1 | Base | Opening Campfire | |
| 2 | Vaca | Ranger Training | Trail camp |
| 3 | Deer Lake | 12 Gauge Shotgun Shooting & Reloading @ Harlan | Trail camp |
| 4 | Upper Sawmill | | Trail camp Food pickup |
| 5 | Cyphers Mine | Gold Mining & Panning, Blacksmithing, The Stomp | Showers |
| 6 | Ponderosa Park | Visit Demonstration Forest Western Lore, Branding, Roping @ Clarks Fork | Dry camp |
| 7 | Base | Climb Tooth of Time, Hike in via Tooth Ridge Awards Campfire | |

ITINERARY 7-11 HIGHLIGHTS

| | |
|-----------------------------|--|
| Rating | Strenuous (hiking with some program time) |
| Length | 45 miles |
| Campsite Elevations | 7,450' Minimum 9,420' Maximum |
| Camping & Hiking Highlights | <ul style="list-style-type: none"> • Sunrise from Inspiration Point • Lookout Meadow • Black Mountain - 10,889 ft. • Tooth of Time - 9,003 ft. |
| Program Highlights | <ul style="list-style-type: none"> • Challenge Events • Fish Camp Tour • Cowboy Campfire • Roping & Branding |

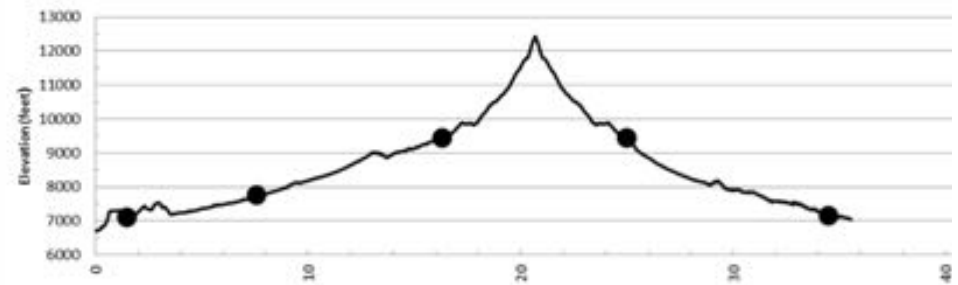


ITINERARY 7-11 - PROGRAM

| Day | Camp | Program | Notes |
|-----|-------------------|---|------------------------------------|
| 1 | Base | Opening Campfire | |
| 2 | Lovers Leap | Ranger Training | Trail camp |
| 3 | Urraca | Challenge Events, Evening Campfire | |
| 4 | Lookout Meadow | Sunrise from Inspiration Point | Trail camp Conservation project |
| 5 | Beaubien | Sunrise from top of Lookout Meadow Hike via Lookout Peak Tour Mr. Phillips Fishing Lodge Chuckwagon Dinner, Campfire | Showers Food pickup |
| 6 | North Fork Urraca | Side Hike Black Mountain | Trail camp |
| 7 | Base | Hike in via Tooth of Time Trail Awards Campfire | |

ITINERARY 7-12 HIGHLIGHTS

| | |
|-----------------------------|--|
| Rating | Strenuous (hiking with some program time) |
| Length | 36 miles |
| Campsite Elevations | 7,080' Minimum 9,440' Maximum |
| Camping & Hiking Highlights | <ul style="list-style-type: none"> • Campos Heck Camp • Ewells Park • Baldy Mountain - 12,441 ft. • South Ponil Canyon |
| Program Highlights | <ul style="list-style-type: none"> • Rock Climbing & Rappelling • Challenge Events • Cantina Show • Horse Rides |

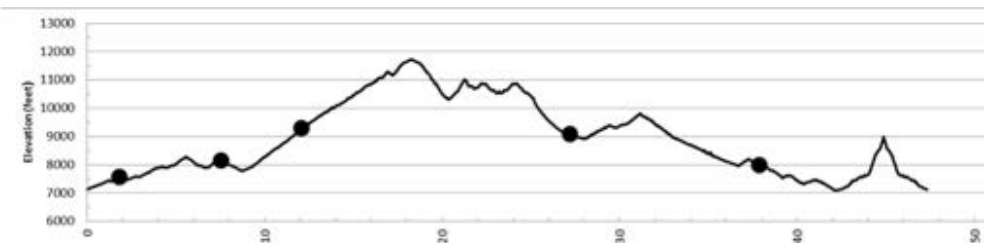
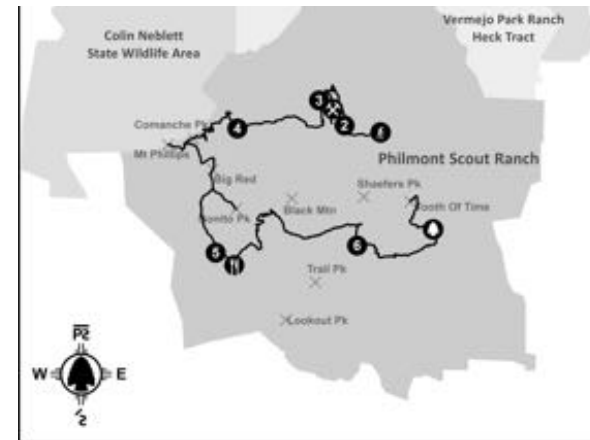


ITINERARY 7-12 - PROGRAM

| Day | Camp | Program | Notes |
|-----|--------------|---|---------------------------------|
| 1 | Base | Opening Campfire | |
| 2 | Campos Heck | Ranger Training | Trail camp |
| 3 | New Dean | Rock Climbing & Rappelling @ Dean Cow | Trail camp |
| 4 | Ewells Park | Challenge Events @ Head of Dean | Trail camp |
| 5 | Ewells Park | Side Hike Baldy Mountain | Trail camp Food pickup |
| 6 | Ponil | Western Lore, Branding, Roping, Chuckwagon Dinner, Cantina Show | Conservation project Showers |
| 7 | Base | AM Horse Rides Hike to Ponil Turnaround Awards Campfire | |

ITINERARY 7-13 HIGHLIGHTS

| | |
|-----------------------------|---|
| Rating | Strenuous (hiking with some program time) |
| Length | 48 miles |
| Campsite Elevations | 7,420' Minimum 9,360' Maximum |
| Camping & Hiking Highlights | <ul style="list-style-type: none"> • Cathedral Rock • North Fork Cimarroncito Creek • Mt. Phillips - 11,736 ft. • Tooth of Time - 9,003 ft. |
| Program Highlights | <ul style="list-style-type: none"> • Rock Climbing & Rappelling • Climbing Gym • Mining & Blacksmithing • The Stomp |

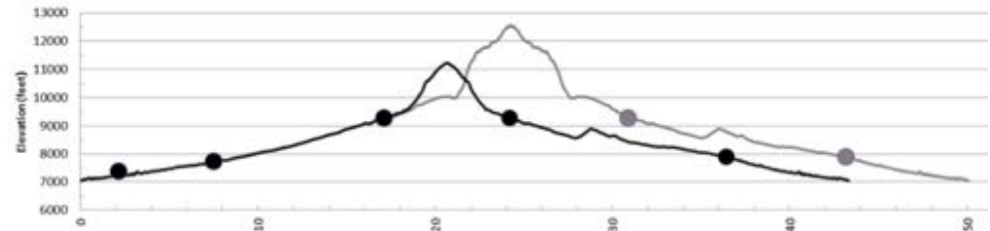


ITINERARY 7-13 - PROGRAM

| Day | Camp | Program | Notes |
|-----|---------------------|---|---------------------------------|
| 1 | Base | Opening Campfire | |
| 2 | Cathedral Rock | Ranger Training | Trail camp |
| 3 | Cimarroncito | Rock Climbing & Rappelling | Conservation project Showers |
| 4 | Cyphers Mine | Tour Mr. Phillips Hunting Lodge\Gold Mining & Panning, Blacksmithing, The Stomp | Showers |
| 5 | Porcupine | Side Hike Comanche Peak & Mt. Phillips from Comanche Peak Camp Hike Over Big Red & Bonito Peak | Trail camp |
| 6 | Miners Park | Rock Climbing Wall & Tower | Food pickup Showers |
| 7 | Base | Side Hike Tooth of Time Return to Lovers Leap Turnaround Awards Campfire | |

ITINERARY 7-14 HIGHLIGHTS

| | |
|-----------------------------|--|
| Rating | Strenuous (hiking with some program time) |
| Length | 50 miles |
| Campsite Elevations | 7,380' Minimum 9,118' Maximum |
| Camping & Hiking Highlights | <ul style="list-style-type: none"> • Wilson Mesa • Middle Ponil Low Impact Camp • Ash Mountain - 11,230 ft. • Little Costilla - 12,584 ft. |
| Program Highlights | <ul style="list-style-type: none"> • Rich Cabins Music • Homesteading • Challenge Events • Roping & Branding |

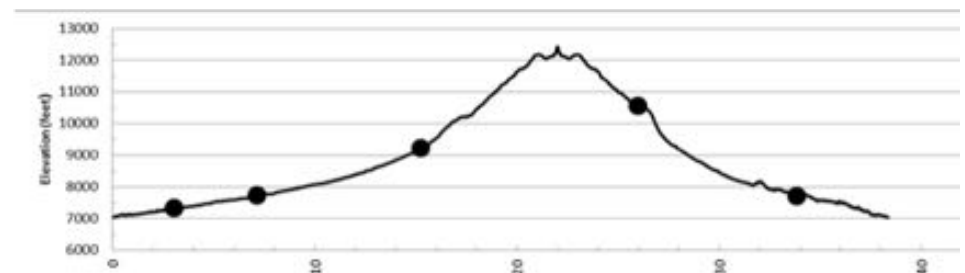


ITINERARY 7-14 - PROGRAM

| Day | Camp | Program | Notes |
|-----|--------------------|--|------------------------------------|
| 1 | Base | Opening Campfire | |
| 2 | Sioux | Ranger Training | Trail camp |
| 3 | Rich Cabins | Homesteading, Evening Music & Entertainment | Food Pickup |
| 4 | Middle Ponil | Low Impact Trail Camp | Trail camp Conservation project |
| 5 | Middle Ponil | Side Hike Little Costilla &/or Ash Mtn. | Trail camp |
| 6 | Dan Beard | Hike via Iris Park & Beatty Lakes | |
| 7 | Base | Roping & Branding @ Ponil Hike to Ponil Turnaround Awards Campfire | |

ITINERARY 7-15 HIGHLIGHTS

| | |
|-----------------------------|--|
| Rating | Strenuous (hiking with some program time) |
| Length | 38 miles |
| Campsite Elevations | 7,320' Minimum 10,480' Maximum |
| Camping & Hiking Highlights | <ul style="list-style-type: none"> • Wilson Mesa • Greenwood Canyon • Baldy Mountain - 12,441 ft. • Copper Park |
| Program Highlights | <ul style="list-style-type: none"> • Rich Cabins Music • Homesteading • Mine Tour & Gold Panning • Blacksmithing |



ITINERARY 7-15 - PROGRAM

| Day | Camp | Program | Notes |
|-----|--------------------|---|------------------------------------|
| 1 | Base | Opening Campfire | |
| 2 | Bent | Ranger Training | Trail camp |
| 3 | Rich Cabins | Homesteading, Evening Music & Entertainment | Food Pickup |
| 4 | Upper Greenwood | Low Impact Trail Camp | Trail camp |
| 5 | Copper Park | Side Hike Baldy Mountain | Trail camp |
| 6 | Flume Canyon | Gold Mining & Panning, Blacksmithing @ French Henry | Trail camp Conservation project |
| 7 | Base | Hike to Ponil Turnaround Awards Campfire | |